



**Woodville Rd - Closed (From Old Hearne Rd to Woody Ln)
for Utility & Street Reconstruction, Beginning September 11, 2020 Until Further Notice**






1 inch = 300 feet




This is a product of the City of Bryan Geographic Information System. This geospatial data product is for informational purposes and may not have been prepared for or be suitable for legal, engineering, or surveying purposes. It does not represent an on-the-ground survey conducted by or under the supervision of a registered professional land surveyor and represents only the approximate relative location of property boundaries. This product may not reflect some data otherwise available. This product is not a substitute for obtaining a survey or other professional advice about a specific property, specific question, or situation.


Legend




Work Zone Road Closure



Detour Route



STREETS



BRYAN CITY LIMITS